
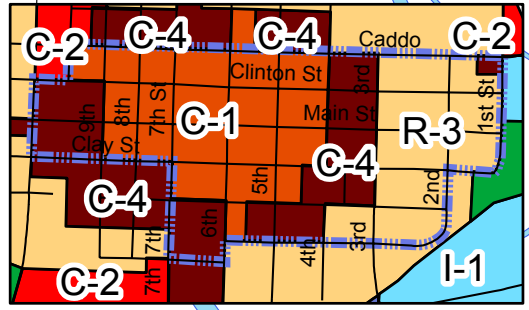
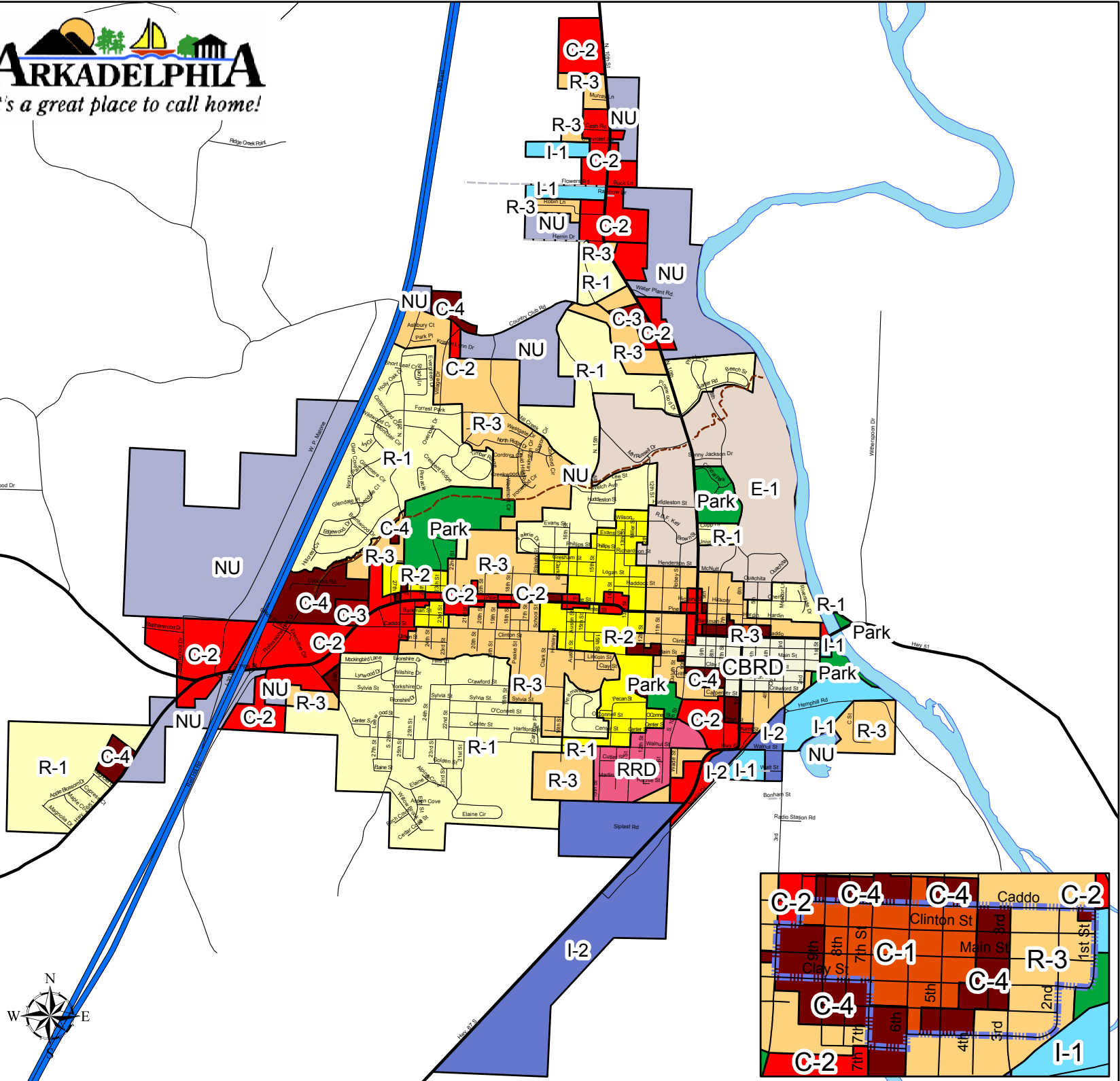


## Legend

-  Gravel
-  Hwy
-  Interstate
-  Street
-  Feaster Trail
-  Creeks
-  Ouachita River
-  <all other values>
-  C-1
-  C-2
-  C-3
-  C-4
-  E-1
-  I-1
-  I-2
-  NU
-  Park
-  R-1
-  R-2
-  R-3
-  RRD
-  cbrd



Matthew Strawn  
Building Department/GIS  
3-11-2004